









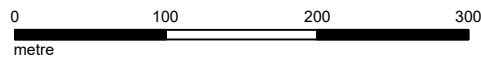


Legend

-  Subject Site Boundary
-  Existing Land Use Boundary
-  **NC** Natural Areas District (NA)
-  **ROS** Recreation and Open Space District (ROS)
-  **GC** General Commercial District (GC)
-  **NC** Neighborhood Core District (NC)
-  **TN** Traditional Neighborhood District (TN)
-  **ALH** Agricultural and Land Holding District (ALH)



1:2000



Tillotson NASP - Phase 2 Land Use Amendment
Existing Land Use



September 2023