

Town of Okotoks







2020 Capital Plan

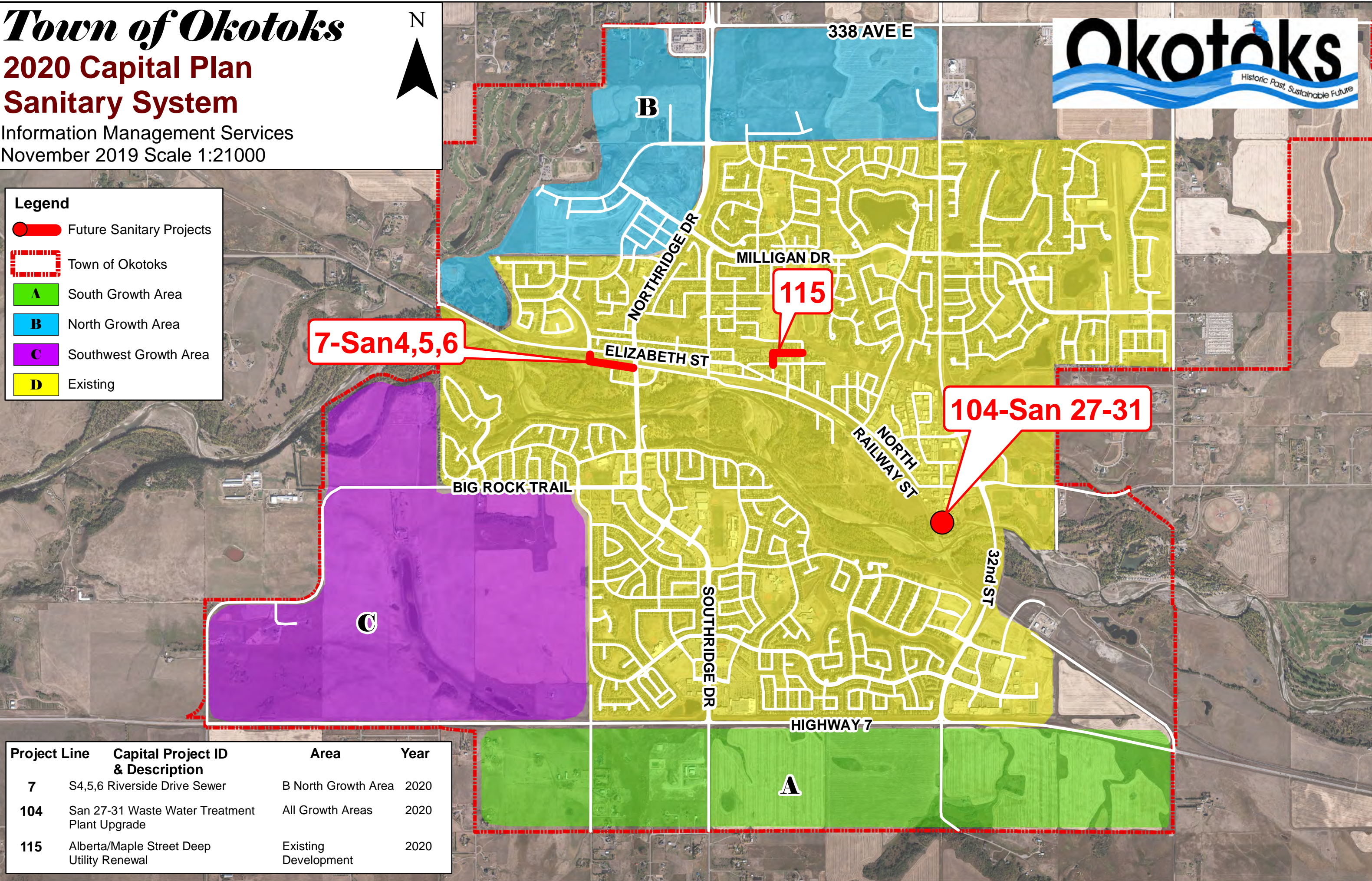
Sanitary System

Information Management Services
November 2019 Scale 1:21000



Legend

-  Future Sanitary Projects
-  Town of Okotoks
-  South Growth Area
-  North Growth Area
-  Southwest Growth Area
-  Existing



Project Line	Capital Project ID & Description	Area	Year
7	S4,5,6 Riverside Drive Sewer	B North Growth Area	2020
104	San 27-31 Waste Water Treatment Plant Upgrade	All Growth Areas	2020
115	Alberta/Maple Street Deep Utility Renewal	Existing Development	2020

Town of Okotoks

2020 Capital Plan

Transportation Projects

Information Management Services
November 2019 Scale 1:21000



Legend

Future Transportation Projects

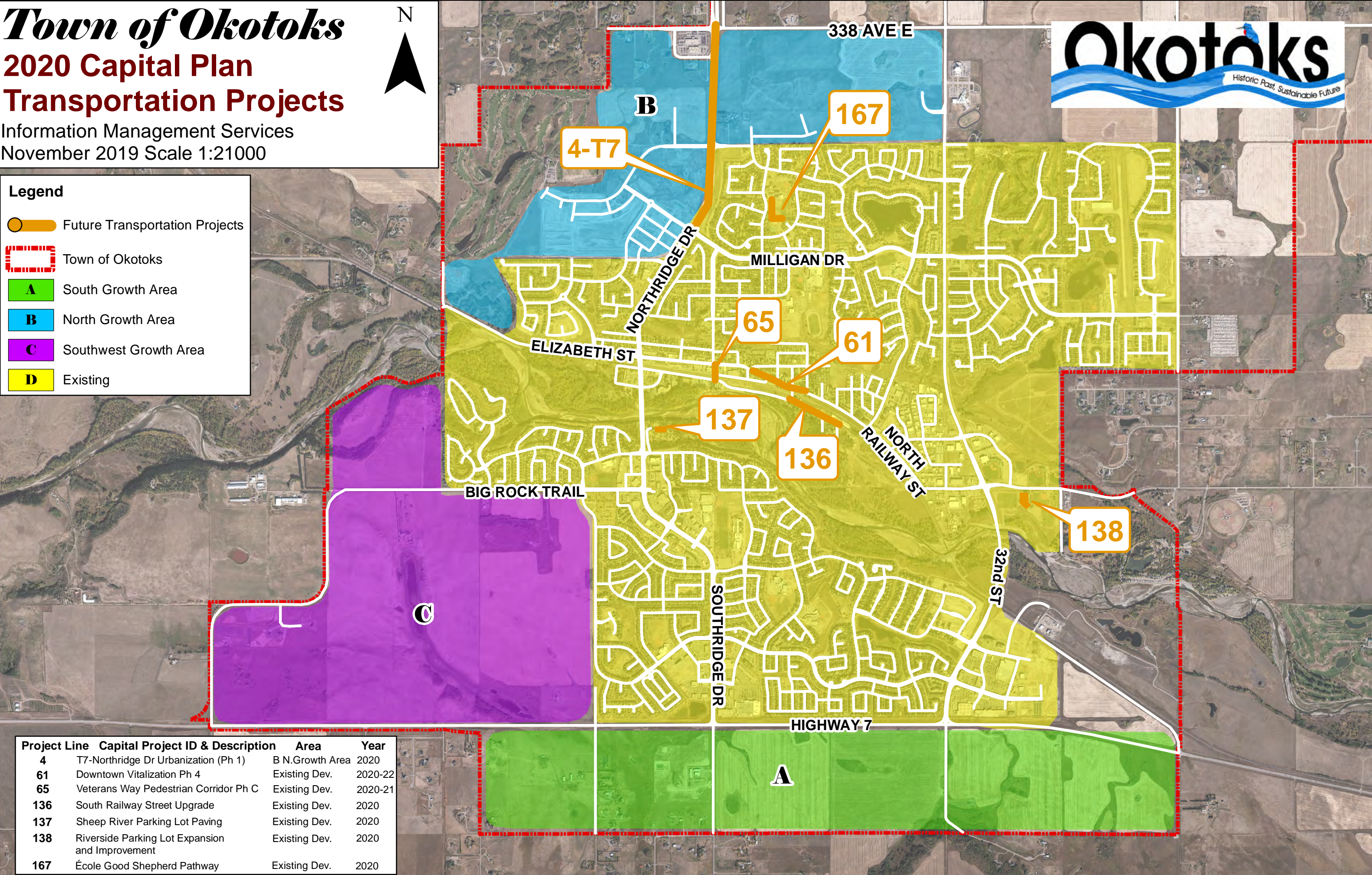
Town of Okotoks

South Growth Area

North Growth Area

Southwest Growth Area

Existing



Project Line	Capital Project ID & Description	Area	Year
4	T7-Northridge Dr Urbanization (Ph 1)	B N.Growth Area	2020
61	Downtown Vitalization Ph 4	Existing Dev.	2020-22
65	Veterans Way Pedestrian Corridor Ph C	Existing Dev.	2020-21
136	South Railway Street Upgrade	Existing Dev.	2020
137	Sheep River Parking Lot Paving	Existing Dev.	2020
138	Riverside Parking Lot Expansion and Improvement	Existing Dev.	2020
167	École Good Shepherd Pathway	Existing Dev.	2020