

Town of Okotoks

10 Year Capital Plan

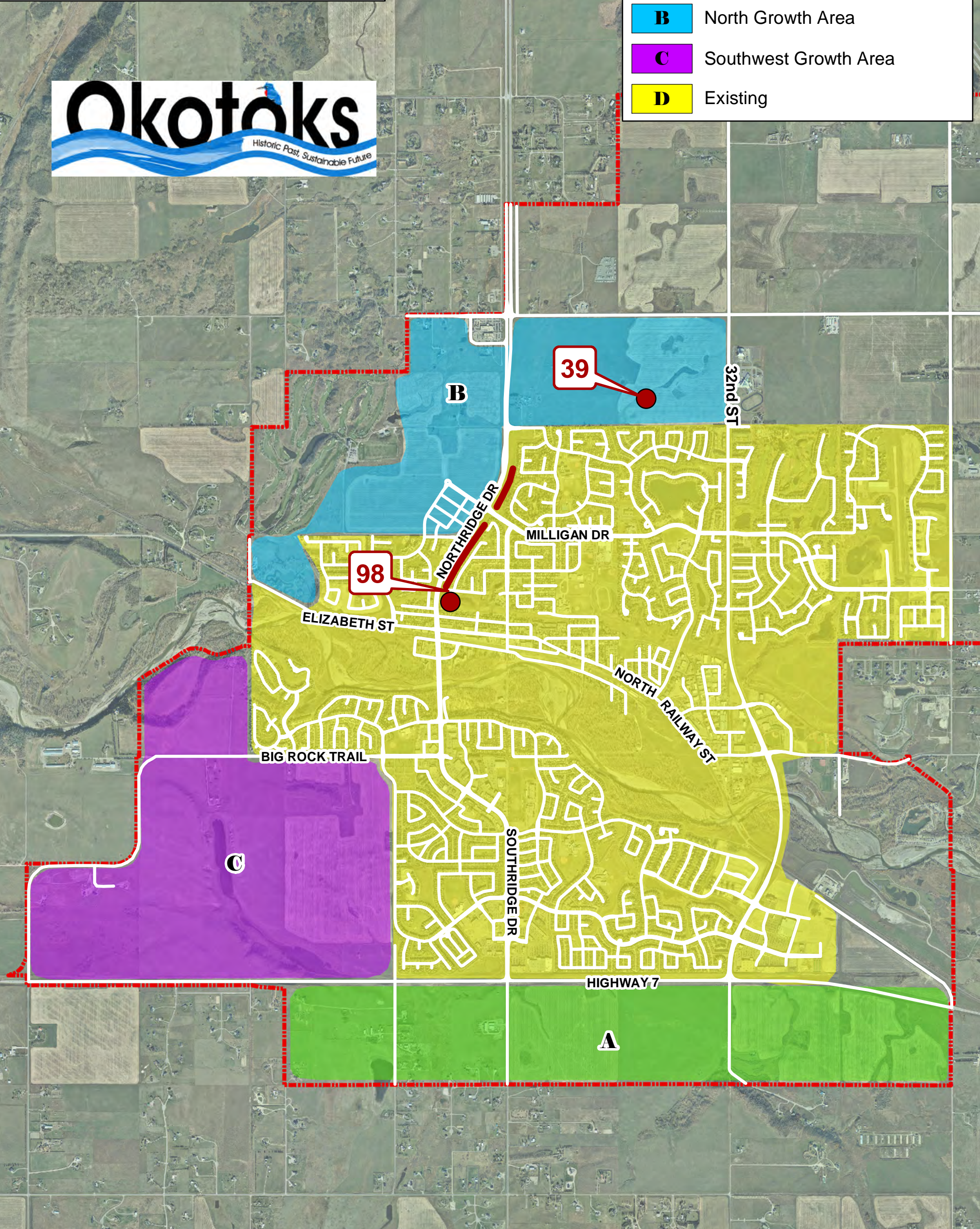
Storm System

Information Management Services
October 2018 Scale 1:27000



Legend

-  Future Storm Sewer Projects
-  Town of Okotoks
-  South Growth Area
-  North Growth Area
-  Southwest Growth Area
-  Existing





Project Line	Capital Project ID & Description	Area	Year
39	Okotoks Community Campus Storm Pond	B North Growth Area	2027
98	Northridge Drive Storm Water Improvements	Existing Development	2019


Town of Okotoks
10 Year Capital Plan
Sanitary System


Information Management Services
October 2018 Scale 1:27000





- Legend
- 

Future Sanitary Projects
- 

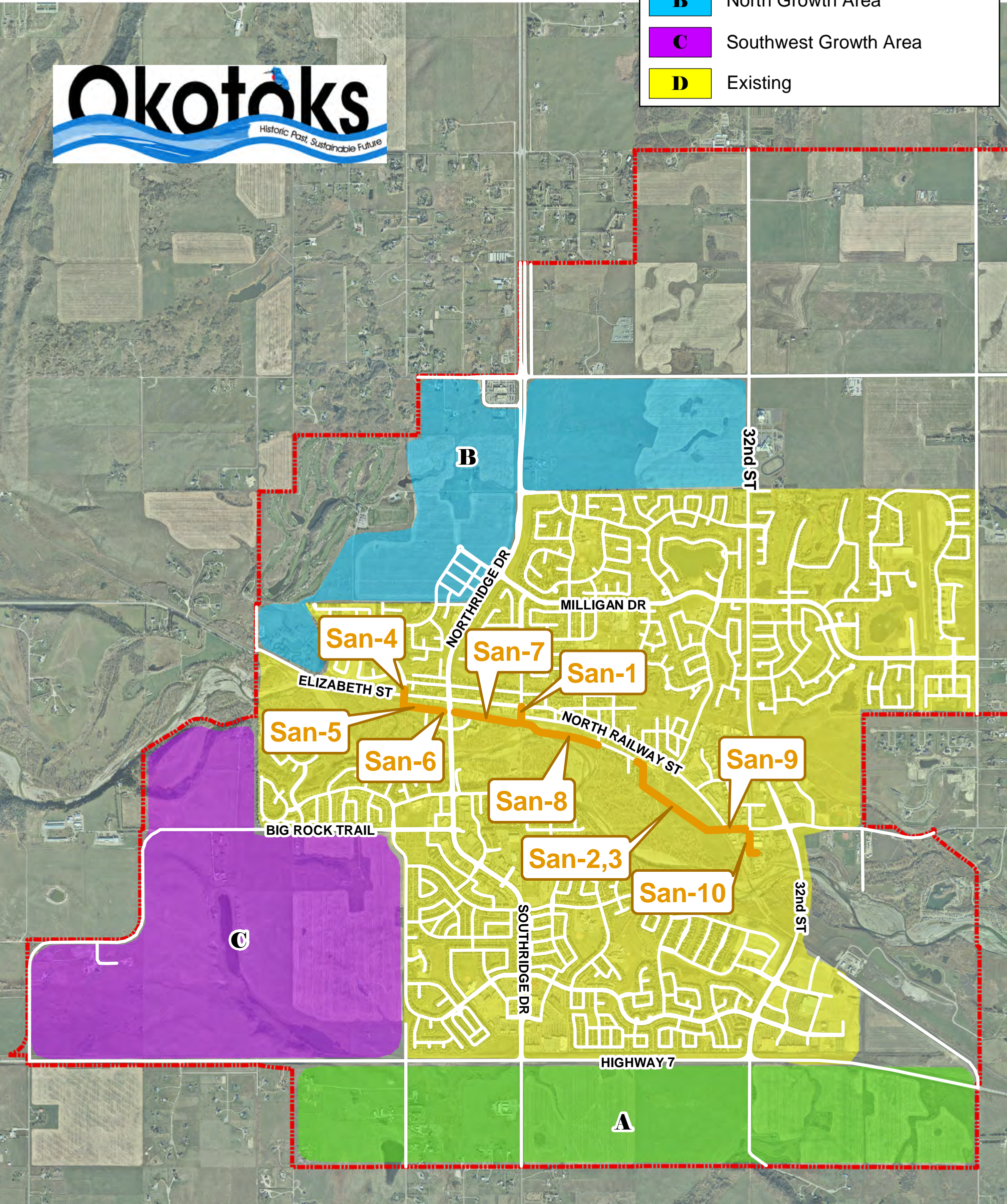
Town of Okotoks
- 

South Growth Area
- 

North Growth Area
- 

Southwest Growth Area
- 

Existing



Project Line	Capital Project ID & Description	Area	Year
3	San 1,2,3 South Railway St Sanitary Upgrade	B North Growth Area	2018
7	San 4,5 Riverside Dr W Sanitary Upgrade	B North Growth Area	2018
9	San 6,7 Riverside Dr W Sanitary Upgrade	B North Growth Area	2025
10	San 8 South Railway St Sanitary Upgrade	B North Growth Area	2025
5	San 9 North Railway St Sanitary Upgrade	B North Growth Area	2022-23
6	San10 Fisher Gate to WWTP Sanitary Upgrade	B North Growth Area	2022-23

Town of Okotoks

10 Year Capital Plan

Transportation Projects

Information Management Services
October 2018 Scale 1:27000



Legend

Future Transportation Projects

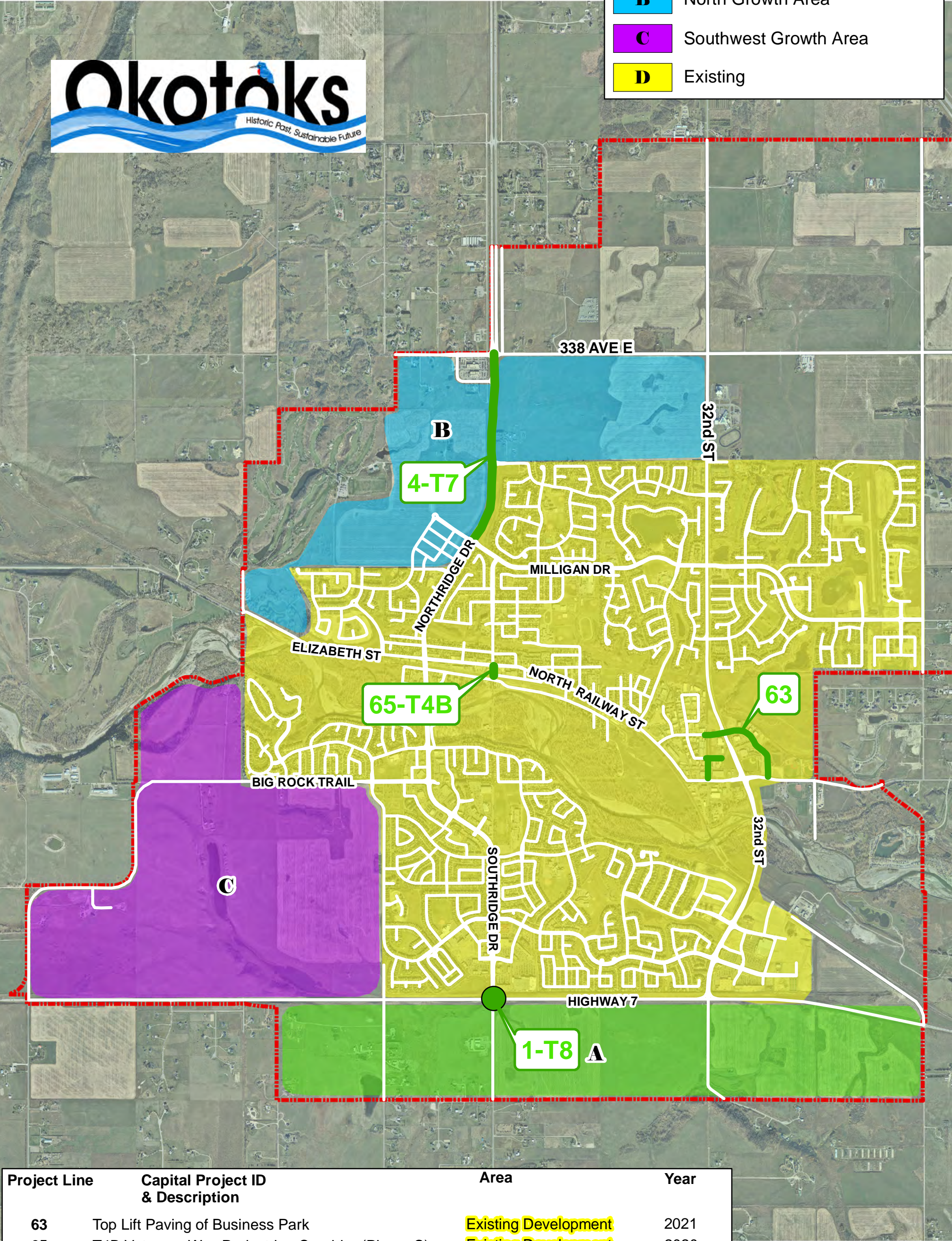
Town of Okotoks

South Growth Area

North Growth Area

Southwest Growth Area

Existing









Project Line	Capital Project ID & Description	Area	Year
63	Top Lift Paving of Business Park	Existing Development	2021
65	T4B Veterans Way Pedestrian Corridor (Phase C)	Existing Development	2020
4	T7-Northridge Drive Urbanization (Phase 1)	B North Growth Area	2019-23
1	T8 Highway 783/7 Intersection Improvements	A South Growth Area	2026-27

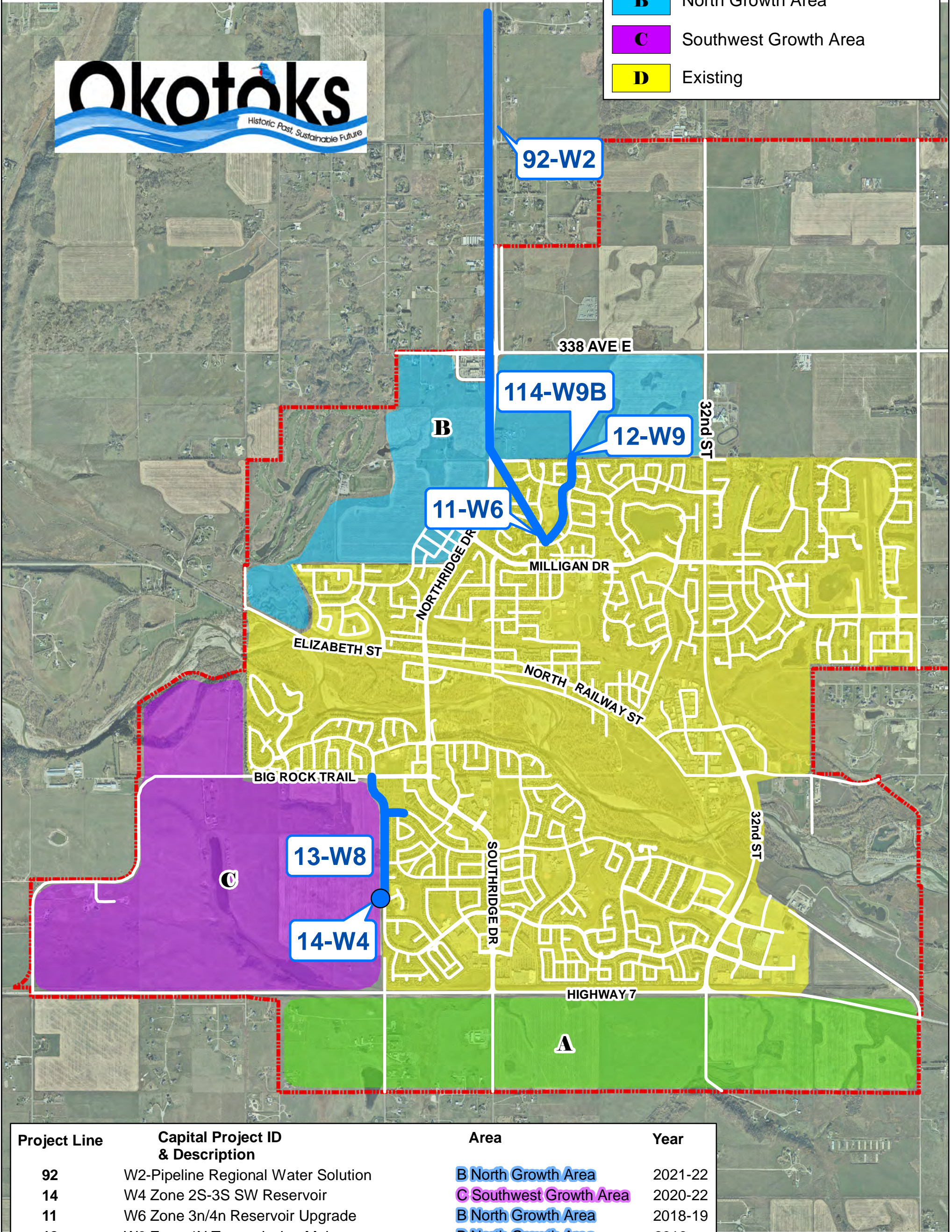
Town of Okotoks
10 Year Capital Plan
Water System

Information Management Services
October 2018 Scale 1:21000



Legend

-  Future Water Projects
-  Town of Okotoks
-  South Growth Area
-  North Growth Area
-  Southwest Growth Area
-  Existing



Project Line	Capital Project ID & Description	Area	Year
92	W2-Pipeline Regional Water Solution	B North Growth Area	2021-22
14	W4 Zone 2S-3S SW Reservoir	C Southwest Growth Area	2020-22
11	W6 Zone 3n/4n Reservoir Upgrade	B North Growth Area	2018-19
12	W9 Zone 4N Transmission Main	B North Growth Area	2018
114	W9B Zone 4N Twin Transmission Main	B North Growth Area	2021
13	W8-Dedicated Mains to SW Reservoir	C Southwest Growth Area	2023-25